











Regulert areal = 2 526,1m<sup>2</sup>

# EIERFORM

06.11.2023 CDY

## PLANID 3905 20200200

### Tegnforklaring

- |   |                        |   |                        |
|---|------------------------|---|------------------------|
|  | Formålsgrense N2       |  | Formålsgrense N1       |
|  | Planens avgrensning N2 |  | Planens avgrensning N1 |
|  | Bestemmelsesgrense N2  |  | .                      |
|  | offentlig              |  | felles                 |
|  | felles                 |   |                        |
|  | annen eierform         |   |                        |